



# Federal Emergency Management Agency

Washington, D.C. 20472

## LETTER OF MAP REVISION DETERMINATION DOCUMENT

COMMUNITY AND REVISION INFORMATION		PROJECT DESCRIPTION	BASIS OF REQUEST
COMMUNITY	City of Bullhead City Mohave County Arizona	BRIDGE FILL	HYDRAULIC ANALYSIS HYDROLOGIC ANALYSIS NEW TOPOGRAPHIC DATA
	COMMUNITY NO.: 040125		
IDENTIFIER	Sidewheel Wash in Laughlin Ranch Unit 1 Tract 5090	APPROXIMATE LATITUDE & LONGITUDE: 35.138, -114.538 SOURCE: Other DATUM: WGS84	
ANNOTATED MAPPING ENCLOSURES		ANNOTATED STUDY ENCLOSURES	
TYPE: FIRM* NO.: 04015C4468G DATE: November 18, 2009		NO REVISION TO THE FLOOD INSURANCE STUDY REPORT	

Enclosures reflect changes to flooding sources affected by this revision.

\* FIRM - Flood Insurance Rate Map; \*\* FBFM - Flood Boundary and Floodway Map; \*\*\* FHBM - Flood Hazard Boundary Map

### FLOODING SOURCE(S) & REVISED REACH(ES)

Sidewheel Wash - from approximately 920 feet upstream to approximately 3,680 feet upstream of Bullhead Parkway

### SUMMARY OF REVISIONS

Flooding Source	Effective Flooding	Revised Flooding	Increases	Decreases
Sidewheel Wash	Zone A	Zone A	YES	YES

\* BFEs - Base Flood Elevations

### DETERMINATION

This document provides the determination from the Department of Homeland Security's Federal Emergency Management Agency (FEMA) regarding a request for a Letter of Map Revision (LOMR) for the area described above. Using the information submitted, we have determined that a revision to the flood hazards depicted in the Flood Insurance Study (FIS) report and/or National Flood Insurance Program (NFIP) map is warranted. This document revises the effective NFIP map, as indicated in the attached documentation. Please use the enclosed annotated map panels revised by this LOMR for floodplain management purposes and for all flood insurance policies and renewals in your community.

This determination is based on the flood data presently available. The enclosed documents provide additional information regarding this determination. If you have any questions about this document, please contact the FEMA Map Information eXchange (FMIX) toll free at 1-877-336-2627 (1-877-FEMA MAP) or by letter addressed to the LOMC Clearinghouse, 7390 Coca Cola Drive, Suite 204, Hanover, MD 21076. Additional Information about the NFIP is available on our website at <http://www.fema.gov/nfip>.

*Beth A. Norton*

Beth A. Norton, Program Specialist  
Engineering Management Branch  
Federal Insurance and Mitigation Administration

122451 PT202.BKR.11091566P.H15 102-I-C



# Federal Emergency Management Agency

Washington, D.C. 20472

## LETTER OF MAP REVISION DETERMINATION DOCUMENT (CONTINUED)

### COMMUNITY INFORMATION

#### APPLICABLE NFIP REGULATIONS/COMMUNITY OBLIGATION

We have made this determination pursuant to Section 206 of the Flood Disaster Protection Act of 1973 (P.L. 93-234) and in accordance with the National Flood Insurance Act of 1968, as amended (Title XIII of the Housing and Urban Development Act of 1968, P.L. 90-448), 42 U.S.C. 4001-4128, and 44 CFR Part 65. Pursuant to Section 1361 of the National Flood Insurance Act of 1968, as amended, communities participating in the NFIP are required to adopt and enforce floodplain management regulations that meet or exceed NFIP criteria. These criteria, including adoption of the FIS report and FIRM, and the modifications made by this LOMR, are the minimum requirements for continued NFIP participation and do not supersede more stringent State/Commonwealth or local requirements to which the regulations apply.

NFIP regulations Subparagraph 60.3(b)(7) requires communities to ensure that the flood-carrying capacity within the altered or relocated portion of any watercourse is maintained. This provision is incorporated into your community's existing floodplain management ordinances; therefore, responsibility for maintenance of the altered or relocated watercourse, including any related appurtenances such as bridges, culverts, and other drainage structures, rests with your community. We may request that your community submit a description and schedule of maintenance activities necessary to ensure this requirement.

#### COMMUNITY REMINDERS

We based this determination on the 1-percent-annual-chance discharges computed in the submitted hydrologic analysis. Future development of projects upstream could cause increased discharges, which could cause increased flood hazards. A comprehensive restudy of your community's flood hazards would consider the cumulative effects of development on discharges and could, therefore, indicate that greater flood hazards exist in this area.

Your community must regulate all proposed floodplain development and ensure that permits required by Federal and/or State/Commonwealth law have been obtained. State/Commonwealth or community officials, based on knowledge of local conditions and in the interest of safety, may set higher standards for construction or may limit development in floodplain areas. If your State/Commonwealth or community has adopted more restrictive or comprehensive floodplain management criteria, those criteria take precedence over the minimum NFIP requirements.

We will not print and distribute this LOMR to primary users, such as local insurance agents or mortgage lenders; instead, the community will serve as a repository for the new data. We encourage you to disseminate the information in this LOMR by preparing a news release for publication in your community's newspaper that describes the revision and explains how your community will provide the data and help interpret the NFIP maps. In that way, interested persons, such as property owners, insurance agents, and mortgage lenders, can benefit from the information.

This revision has met our criteria for removing an area from the 1-percent-annual-chance floodplain to reflect the placement of fill. However, we encourage you to require that the lowest adjacent grade and lowest floor (including basement) of any structure placed within the subject area be elevated to or above the Base (1-percent-annual-chance) Flood Elevation.

This determination is based on the flood data presently available. The enclosed documents provide additional information regarding this determination. If you have any questions about this document, please contact the FEMA Map Information eXchange (FMIX) toll free at 1-877-336-2627 (1-877-FEMA MAP) or by letter addressed to the LOMC Clearinghouse, 7390 Coca Cola Drive, Suite 204, Hanover, MD 21076. Additional Information about the NFIP is available on our website at <http://www.fema.gov/nfip>.

*Beth A Norton*

Beth A. Norton, Program Specialist  
Engineering Management Branch  
Federal Insurance and Mitigation Administration

122451 PT202.BKR.11091566P.H15 102-I-C



# Federal Emergency Management Agency

Washington, D.C. 20472

## LETTER OF MAP REVISION DETERMINATION DOCUMENT (CONTINUED)

We have designated a Consultation Coordination Officer (CCO) to assist your community. The CCO will be the primary liaison between your community and FEMA. For information regarding your CCO, please contact:

Ms. Sally M. Ziolkowski  
Director, Mitigation Division  
Federal Emergency Management Agency, Region IX  
1111 Broadway Street, Suite 1200  
Oakland, CA 94607-4052  
(510) 627-7175

### STATUS OF THE COMMUNITY NFIP MAPS

We will not physically revise and republish the FIRM for your community to reflect the modifications made by this LOMR at this time. When changes to the previously cited FIRM panel(s) and FIS report warrant physical revision and republication in the future, we will incorporate the modifications made by this LOMR at that time.

This determination is based on the flood data presently available. The enclosed documents provide additional information regarding this determination. If you have any questions about this document, please contact the FEMA Map Information eXchange (FMIX) toll free at 1-877-336-2627 (1-877-FEMA MAP) or by letter addressed to the LOMC Clearinghouse, 7390 Coca Cola Drive, Suite 204, Hanover, MD 21076. Additional Information about the NFIP is available on our website at <http://www.fema.gov/nfip>.

*Beth A. Norton*

Beth A. Norton, Program Specialist  
Engineering Management Branch  
Federal Insurance and Mitigation Administration

122451 PT202.BKR.11091566P.H15 102-I-C



Federal Emergency Management Agency  
Washington, D.C. 20472

**LETTER OF MAP REVISION  
DETERMINATION DOCUMENT (CONTINUED)**

**PUBLIC NOTIFICATION OF REVISION**




This revision will become effective 30 days from the date of this letter. Any requests to review or alter this determination should be made within 30 days and must be based on scientific or technical data.

This determination is based on the flood data presently available. The enclosed documents provide additional information regarding this determination. If you have any questions about this document, please contact the FEMA Map Information eXchange (FMIX) toll free at 1-877-336-2627 (1-877-FEMA MAP) or by letter addressed to the LOMC Clearinghouse, 7390 Coca Cola Drive, Suite 204, Hanover, MD 21076. Additional Information about the NFIP is available on our website at <http://www.fema.gov/nfip>.

*Beth A Norton*

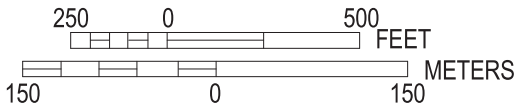
Beth A. Norton, Program Specialist  
Engineering Management Branch  
Federal Insurance and Mitigation Administration

**Legend**

-  1% annual chance (100-Year) Floodplain
-  1% annual chance (100-Year) Floodway
-  0.2% annual chance (500-Year) Floodplain



**MAP SCALE 1" = 500'**



NATIONAL FLOOD INSURANCE PROGRAM

**PANEL 4468G**

**FIRM**  
FLOOD INSURANCE RATE MAP

**MOHAVE COUNTY,  
ARIZONA**  
AND INCORPORATED AREAS

**PANEL 4468 OF 6700**  
(SEE MAP INDEX FOR FIRM PANEL LAYOUT)  
CONTAINS:

COMMUNITY	NUMBER	PANEL	SUFFIX
BULLHEAD CITY, CITY OF	040125	4468	G

**REVISED TO  
REFLECT LOMR  
EFFECTIVE: November 25, 2011**

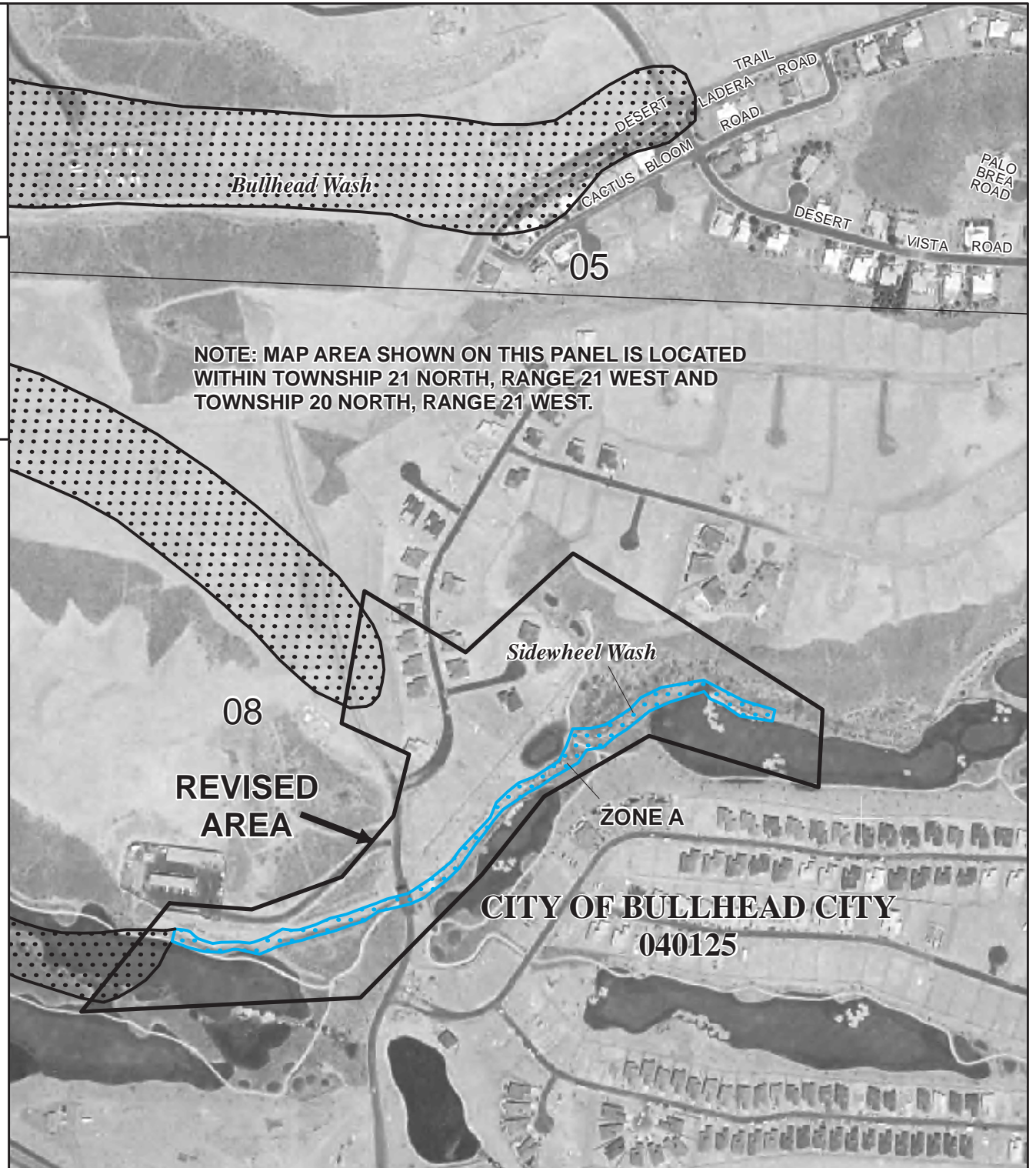
Notice to User: The **Map Number** shown below should be used when placing map orders; the **Community Number** shown above should be used on insurance applications for the subject community.



**MAP NUMBER  
04015C4468G**

**EFFECTIVE DATE  
NOVEMBER 18, 2009**

Federal Emergency Management Agency



**NOTE: MAP AREA SHOWN ON THIS PANEL IS LOCATED WITHIN TOWNSHIP 21 NORTH, RANGE 21 WEST AND TOWNSHIP 20 NORTH, RANGE 21 WEST.**

**CITY OF BULLHEAD CITY  
040125**